

Maldives Land and Survey Authority,

MINISTRY OF HOUSING AND INFRASTRUCTURE







Ameenee Magu, Maafannu, Male', 20392, Maldives.

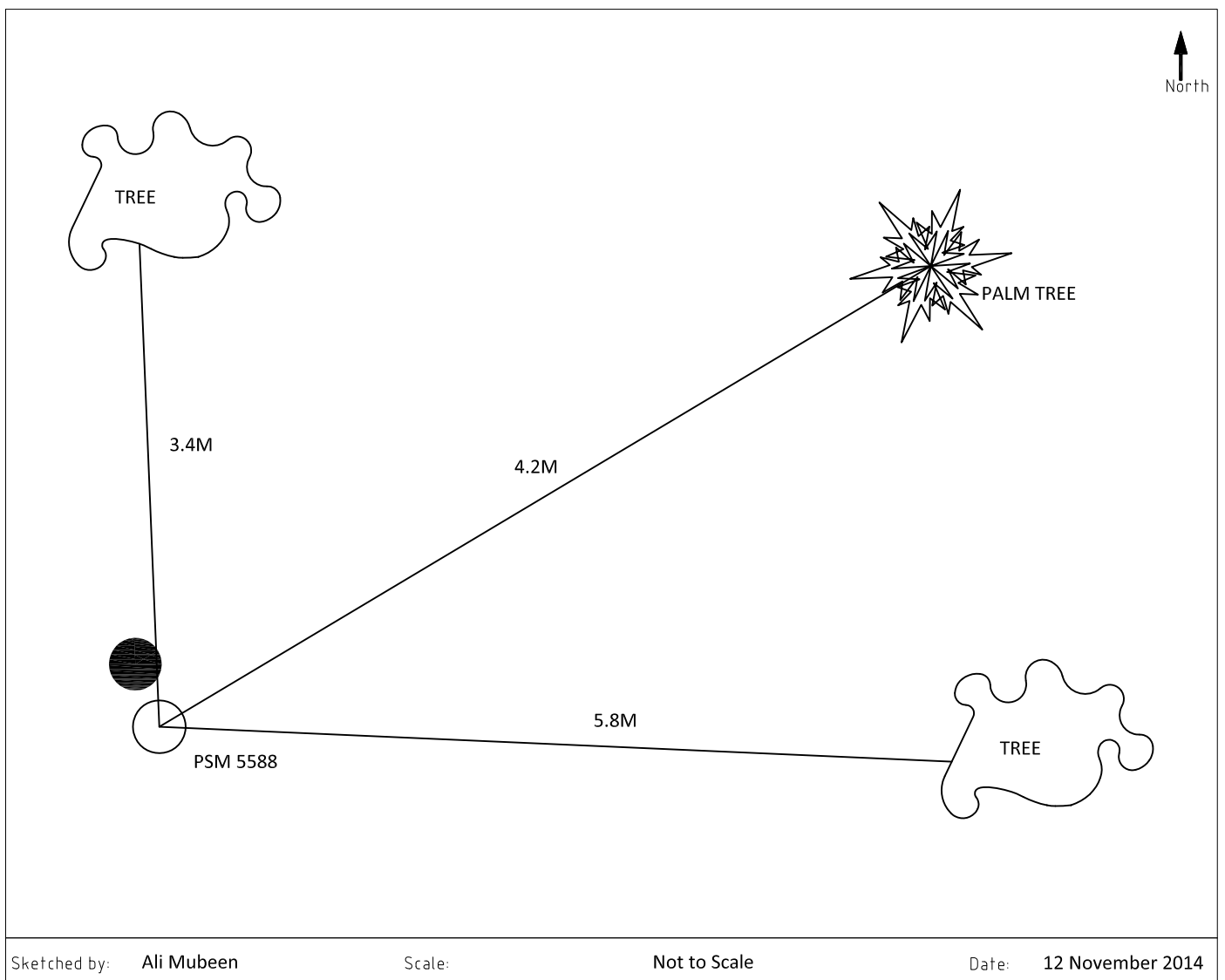
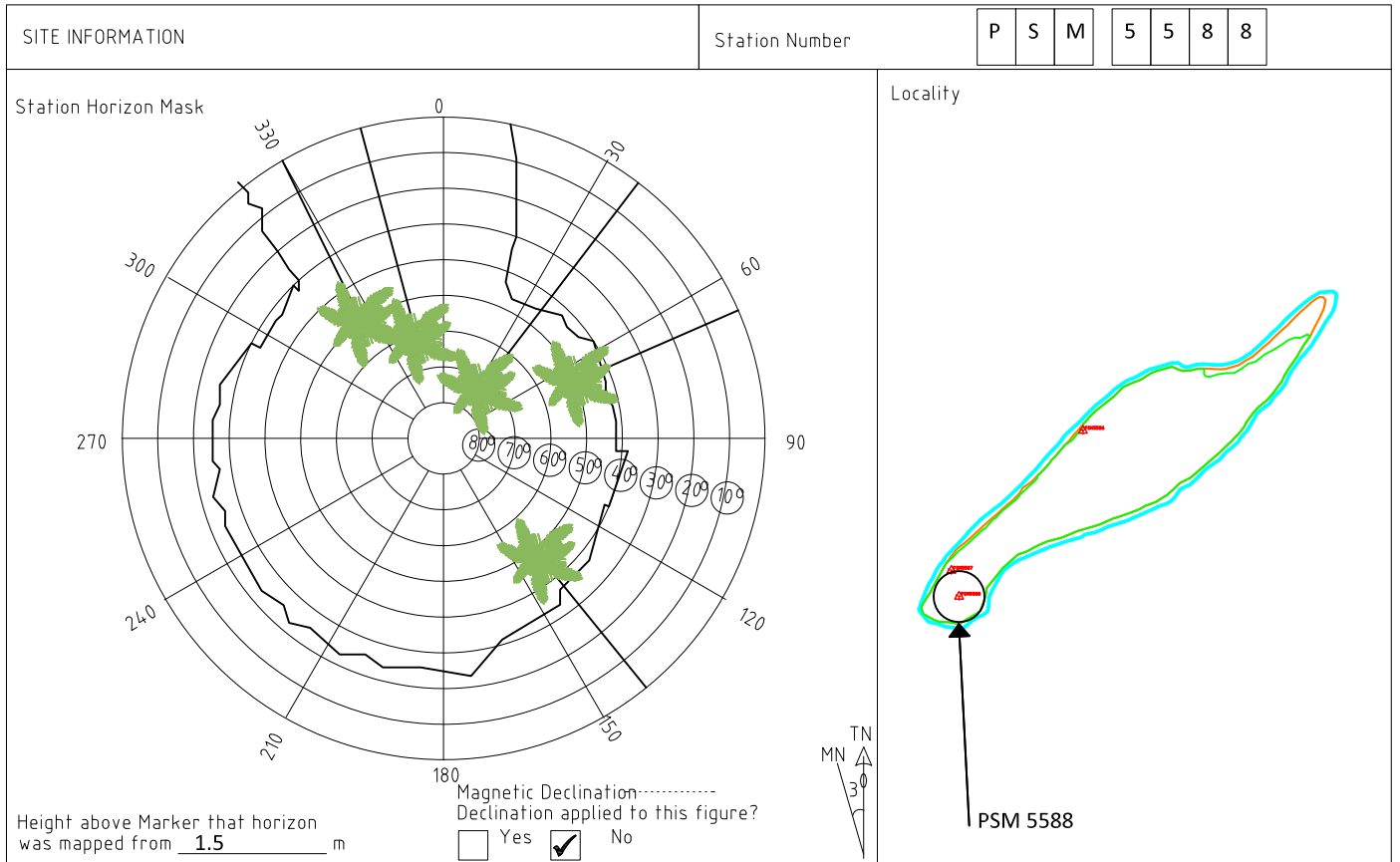
Office (PABX): +(960) 3004300, Fax: +(960) 3004254

Email: survey@mhe.gov.mv

Web: www. surveyofmaldives.gov.mv, www.mhe.gov.mv



CONTROLPOINT DETAILS		Station Number	PSM 5588
Coordinate Information			
Geodetic		Grid	
WGS 84		UTM Zone 43	
Lat: 5° 16' 48.58911" N	E:	347169.0393	
Long: 73° 37' 15.11305" E	N:	583802.5867	
Ellp Height:	Orth Height:	+1.190	
Island Name: Lh.Ookolhufinolhu	Date:	09 November 2014	
<p>Monument description & method of survey:</p> <ul style="list-style-type: none">-Monument Type A- Horizontal coordinates fixed by GNSS Static survey.- Elevation reduced relative to Local MSL by double level run- Detail Method of survey is in Page 2 (Please refer page 2) <p>General site condition & access:</p> <ul style="list-style-type: none">- Easily accessible area with wide angle of sky visibility- Located in vegetation line of the island <p>Owner: Cocoon Investment</p>			
			
Bottom	North	East	
			
Up	South	West	



Maldives Land and Survey Authority,

MINISTRY OF HOUSING AND INFRASTRUCTURE

Ameenee Magu, Maafannu, Male', 20392, Maldives.

Office (PABX): +(960) 3004300, Fax: +(960) 3004254

Email: survey@mhe.gov.mv

Web: www.surveyofmaldives.gov.mv,

www.mhe.gov.mv



CONTROLPOINT DETAILS	Station Number	PSM 5587
Coordinate Information		
Geodetic	Grid	
WGS 84	UTM Zone 43	
Lat: 5° 16' 49.78220" N	E:	347158.0339
Long: 73° 37' 14.75296" E	N:	583839.256
Ellp Height:	Orth Height:	+1.324
Island Name: Lh.Ookolhufinolhu	Date:	09 November 2014

Monument description & method of survey:

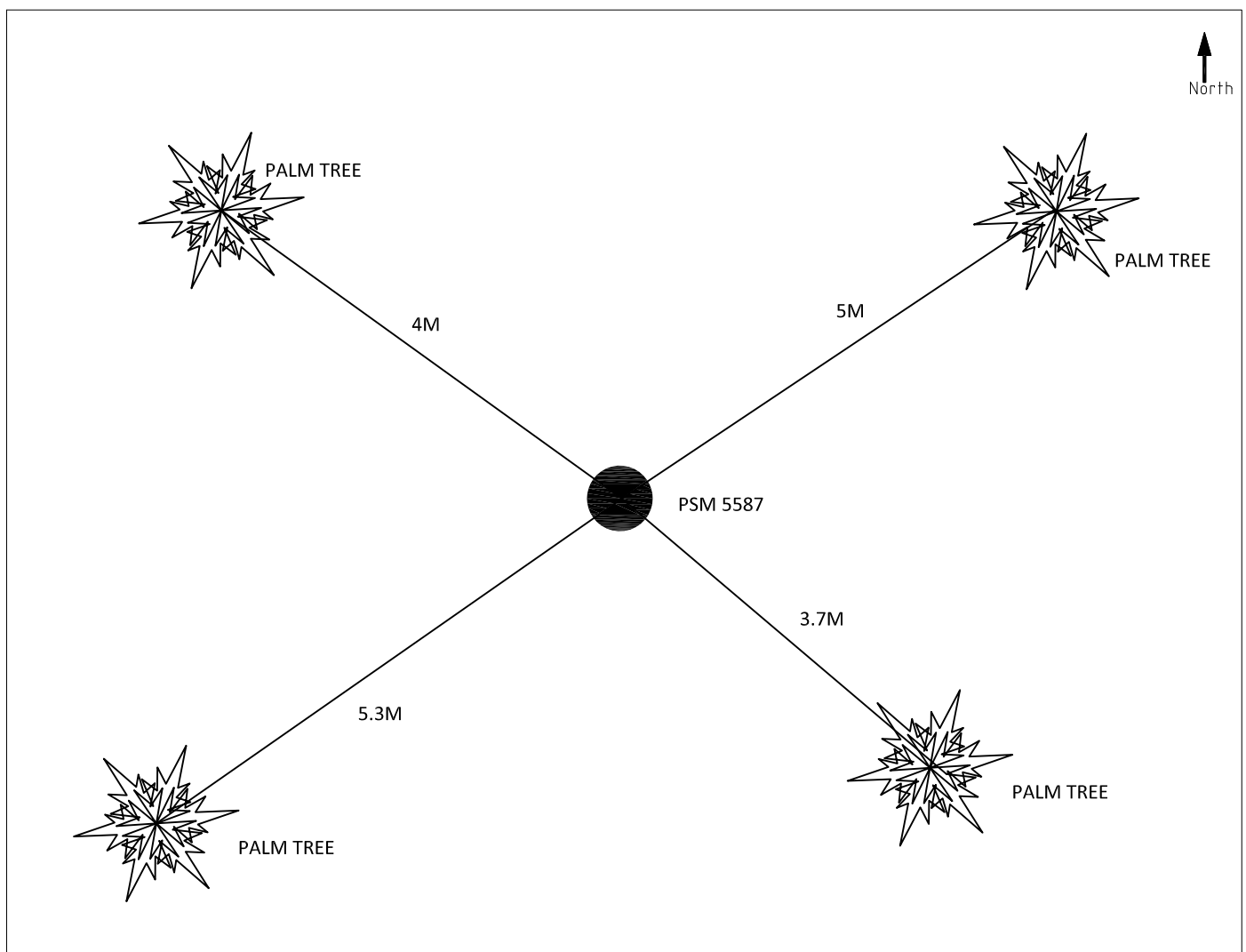
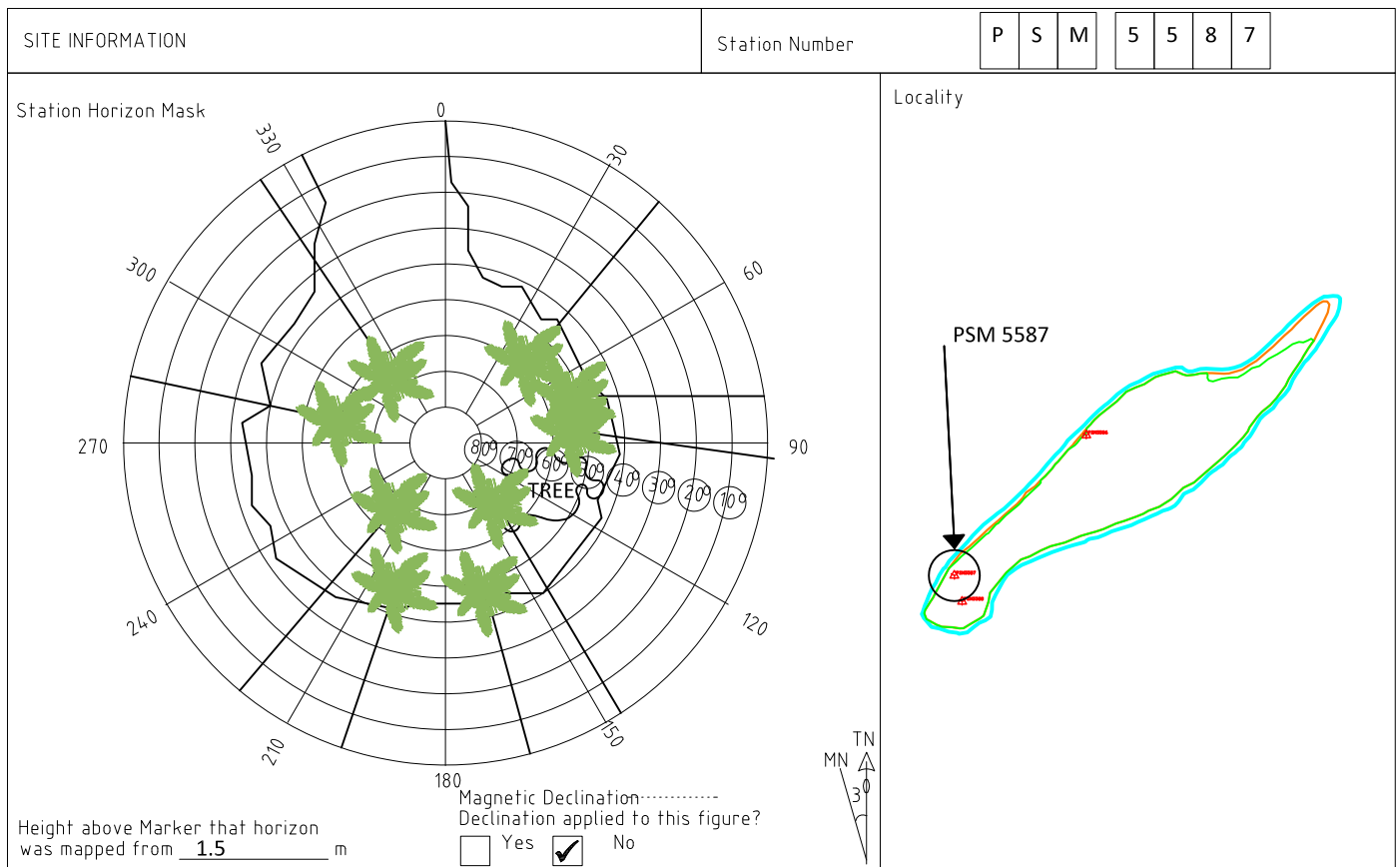
- Monument Type A
- Horizontal coordinates fixed by GNSS Static survey.
- Elevation reduced relative to Local MSL by double level run
- Detail Method of survey is in Page 2 (Please refer page 2)

General site condition & access:

- Easily accessible area with wide angle of sky visibility
- Located in vegetation line of the island

Owner: Cocoon Investment

		
Bottom	North	East
		
Up	South	West



Sketched by: Ali Mubeen	Scale: Not to Scale	Date: 12 November 2014
--------------------------------	----------------------------	-------------------------------

Maldives Land and Survey Authority,

MINISTRY OF HOUSING AND INFRASTRUCTURE

Ameenee Magu, Maafannu, Male', 20392, Maldives.

Office (PABX): +(960) 3004300, Fax: +(960) 3004254

Email: survey@mhe.gov.mv

Web: www.surveyofmaldives.gov.mv, www.mhe.gov.mv



CONTROLPOINT DETAILS	Station Number	PSM 5586
Coordinate Information		
Geodetic	Grid	
WGS 84	UTM Zone 43	
Lat: 5° 16' 56.23683" N	E:	347344.0803
Long: 73° 37' 20.78149" E	N:	584037.0937
Ellp Height:	Orth Height: +1.373	
Island Name: Lh.Ookolhufinolhu	Date:	09 November 2014







Monument description & method of survey:

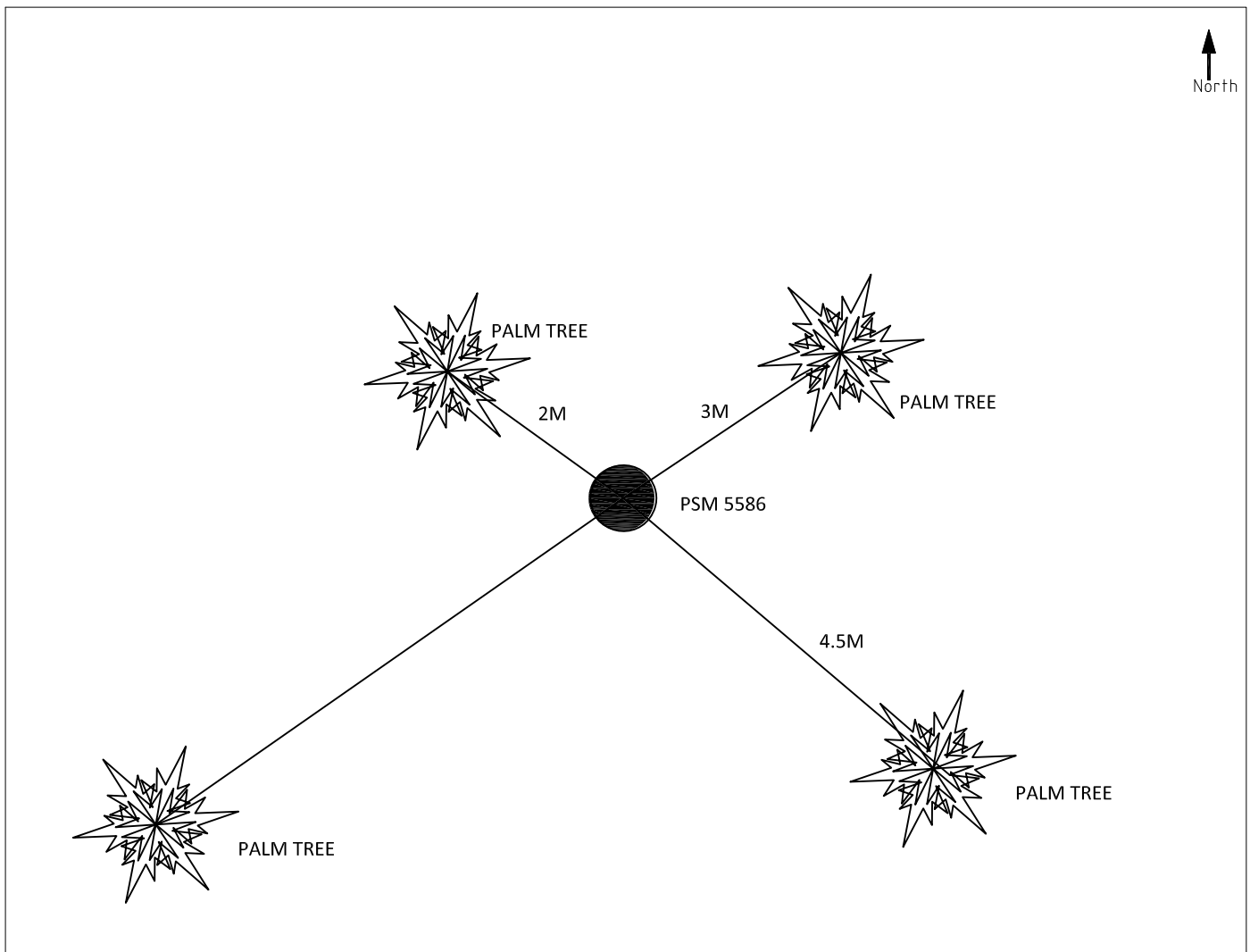
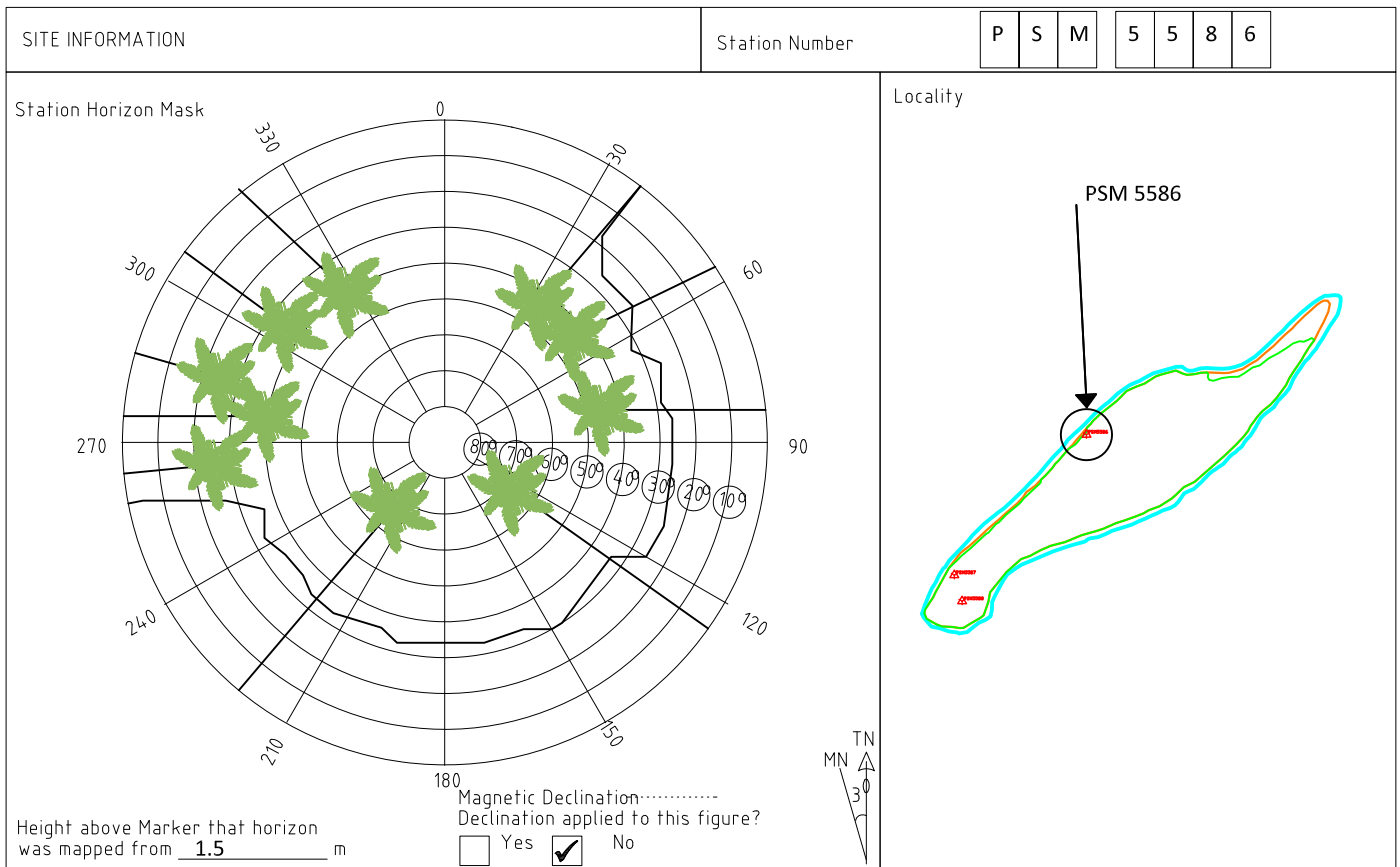
- Monument Type A
- Horizontal coordinates fixed by GNSS Static survey.
- Elevation reduced relative to Local MSL by double level run
- Detail Method of survey is in Page 2 (Please refer page 2)

General site condition & access:

- Easily accessible area with wide angle of sky visibility
- Located in vegetation line of the island

Owner: Cocoon Investment

		
Bottom	North	East
		
Up	South	West



Sketched by: Ali Mubeen	Scale: Not to Scale	Date: 12 November 2014
--------------------------------	----------------------------	-------------------------------